




THE STATE OF NEW HAMPSHIRE
DEPARTMENT OF TRANSPORTATION



Victoria F. Sheehan
Commissioner

William Cass, P.E.
Assistant Commissioner

November 13, 2018

DNCR, Division of Parks & Recreation
Attn: Mr. Chris Gamache – Trails Bureau Chief
172 Pembroke Road
Concord, NH 03301

RE: OHRV Highway Crossing Revocation – Pittsburg US-3 at Tarns Road

Dear Mr. Gamache:

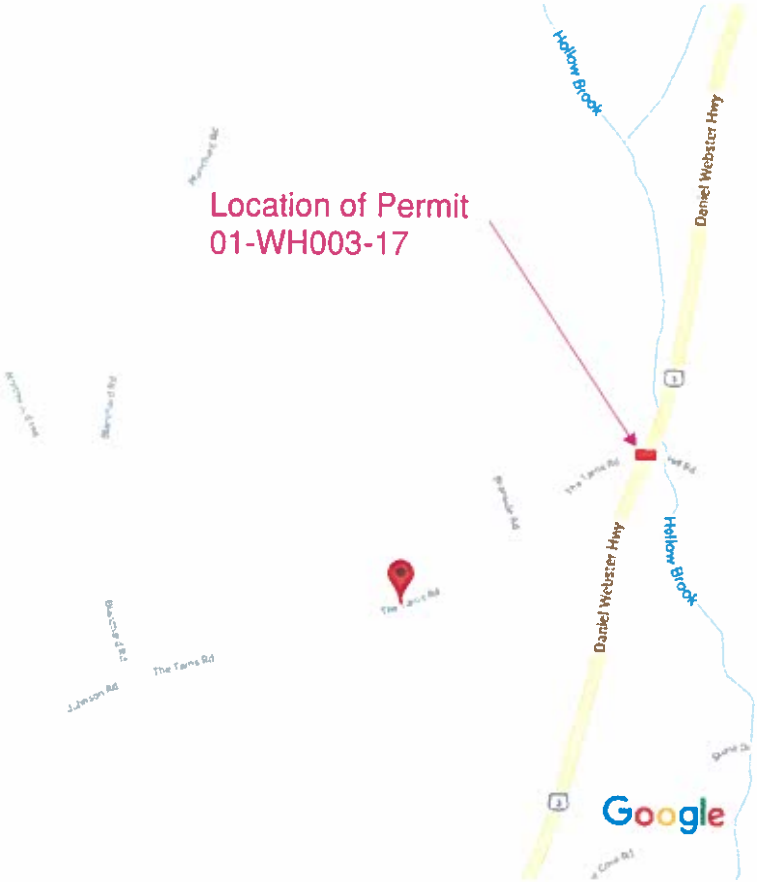
Per your request dated October 29, 2018 the Department of Transportation hereby revokes Wheeled OHRV Crossing Permit #01-WH003-17 dated April 10, 2017. A copy of this revocation will be sent to local and State law enforcement agencies. If the status of the trail system at this crossing ever changes please submit a new application with certification of landowner approval.

Please do not hesitate to call if you have any further questions.

Regards,


Philip L. Beaulieu, P.E.
District 1 Engineer

cc: Town of Pittsburg – Police Department
NH State Police – Troop F
NH Fish & Game – Region 1
NH Attorney General's office – Allison Greenstein



Map data ©2018 Google 200 ft

INTEROFFICE MEMORANDUM

To: Phil L. Beaulieu, DOT District 1 Engineer
CC: Clint Savage, District 1 Supervisor, Trails Bureau
From: Chris Gamache, Chief 
Date: October 29, 2018
Subject: Highway Crossing Permit Revocation

Phil,


Please accept this memo from the Bureau of Trails as a request to revoke NH DOT Highway Crossing permit 01-WH003-17, for an OHRV crossing of Rte 3 at Hill Road and Tarns Road in Pittsburg.

The Bureau has found that the landowner permission from the Tarns Road side of the crossing is no longer valid and as such we request that DOT revoke the permit at this site.

Sincerely,

Chris Gamache

Chris Gamache, Chief
NH Bureau of Trails
DNCR, Division of Parks & Recreation
172 Pembroke Road
Concord, NH 03301
603-271-3254
Chris.gamache@dncr.nh.gov



THE STATE OF NEW HAMPSHIRE
DEPARTMENT OF TRANSPORTATION



Victoria F. Sheehan
Commissioner

William Cass, P.E.
Assistant Commissioner

Department of Resources & Economic Development
Division of Parks and Recreation - Trails Bureau
P.O. Box 1856
Concord, New Hampshire 03302-1856

PERMIT NO. 01-WH003-17
TOWN Pittsburg
ROUTE US-3
DATE 04/10/17

WHEELED OFF HIGHWAY RECREATION VEHICLE CROSSING PERMIT

Permission to construct and maintain a trail crossing for Wheeled Off Highway Recreational Vehicles on US-3 in Pittsburg, NH pursuant to the location and specifications as described below, is hereby granted. Failure to adhere to all the provisions set forth below and failure to complete construction and perform adequate maintenance of said facility shall render this instrument null and void. This permit will be revoked if the property owner adjacent to the highway on whose land the trail extends withdraws permission. Facilities constructed in violation of these conditions shall be corrected immediately upon notification by a Department representative or the cost of removing said facility shall be fully born by the permittee.

LOCATION: Crossing US-3, at Hill Road and Tarns Road, 40 feet north of utility pole PSNH 3/268; FP 1/58

- 1. The traveled portion of the trail within the right-of-way shall be 15 feet wide.
2. The trail shall be graded in accordance with the policy.
3. A minimum 20 foot paved apron shall be installed on both sides of the highway at the crossing location.
4. The trail shall cross the highway at or near to 90 degrees.
5. Trail signs reading "STOP" shall be installed and maintained on the trail at or near the highway shoulder, and a sign warning of a highway crossing ahead shall be installed on the trail at least 100 feet back from the highway.
6. No structures, including walls, culvert headers, buildings, permanent or portable signs, lights, displays, etc. shall be permitted on, over or under the highway.
7. The operating club shall ensure that a minimum of 400' sight distance is maintained at all times, by removing bushes, trees, etc that may obstruct sight distance.
8. No motor vehicles, trailers or any catering or servicing equipment of any kind shall be parked within the highway right-of-way.
9. No part of the highway right-of-way may be used by OHRV's for any purpose other than direct crossing.
10. The highway right-of-way is 24.75 feet from the highway centerline.

Posted highway speed limit: 50 MPH
Minimum Sight Distance: 400 feet
GPS Coordinate Start: N: 45.05768 W: 71.34604
Type of access: Uncontrolled
Adjacent property owner's approval: Yes
Highway signing required: Yes

[Signature]
District Engineer
For Director of Administration