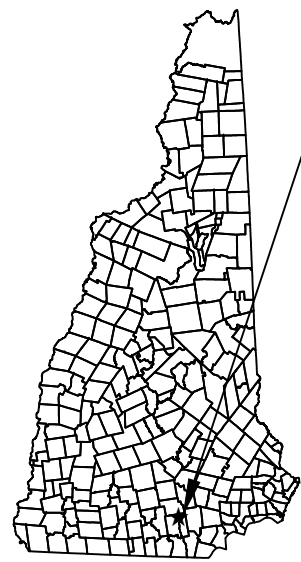
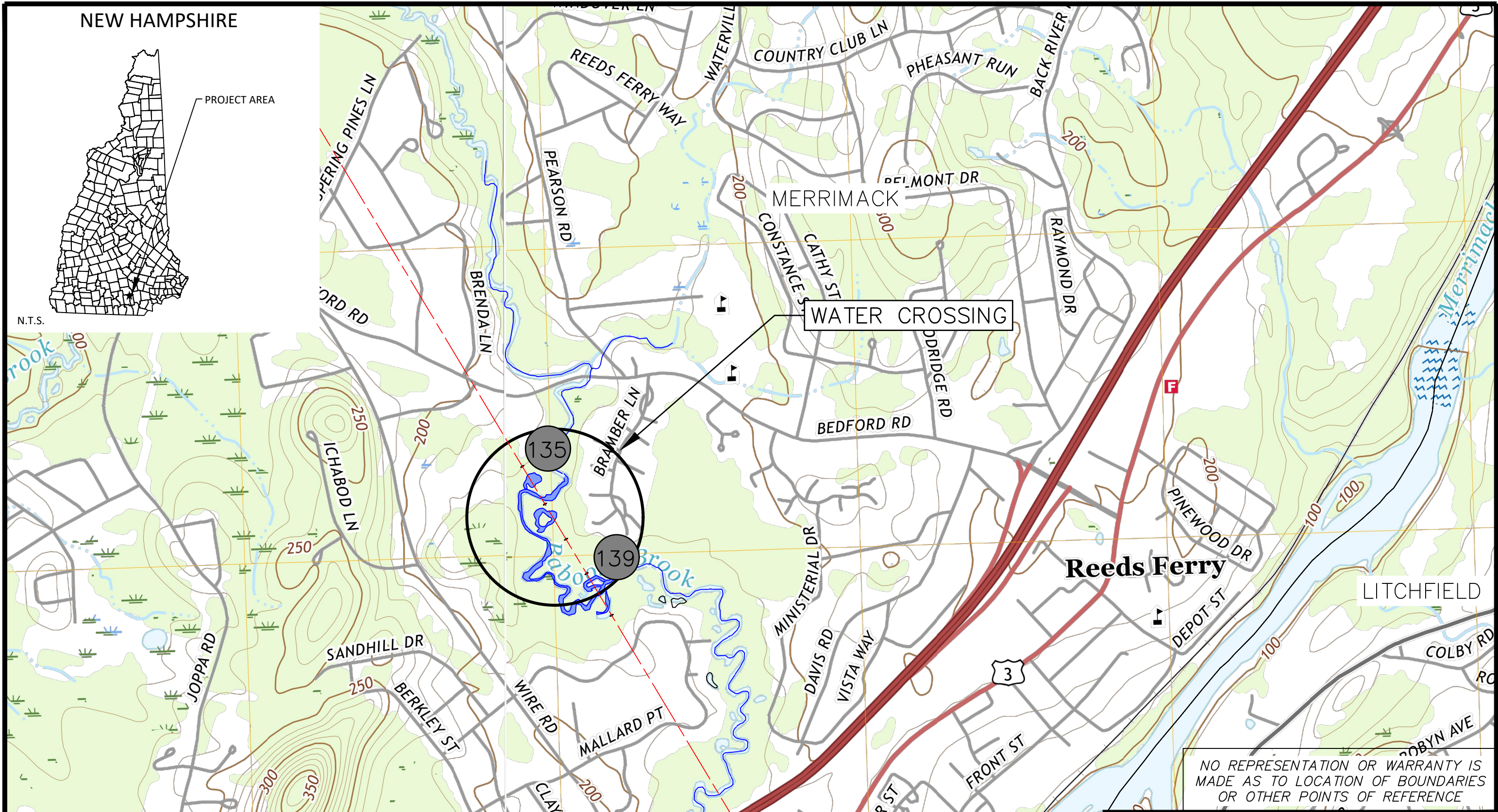


NEW HAMPSHIRE



PROJECT AREA

N.T.S.



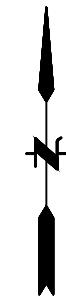
NO REPRESENTATION OR WARRANTY IS MADE AS TO LOCATION OF BOUNDARIES OR OTHER POINTS OF REFERENCE

LEGEND:

- TRANSMISSION LINE
- STRUCTURE NUMBER



GRAPHIC SCALE
1" = 1000'



EVERSOURCE
ENERGY

LINE B143 115KV TRANSMISSION
BABOOSIC BROOK WATER CROSSING
MERRIMACK, N.H.

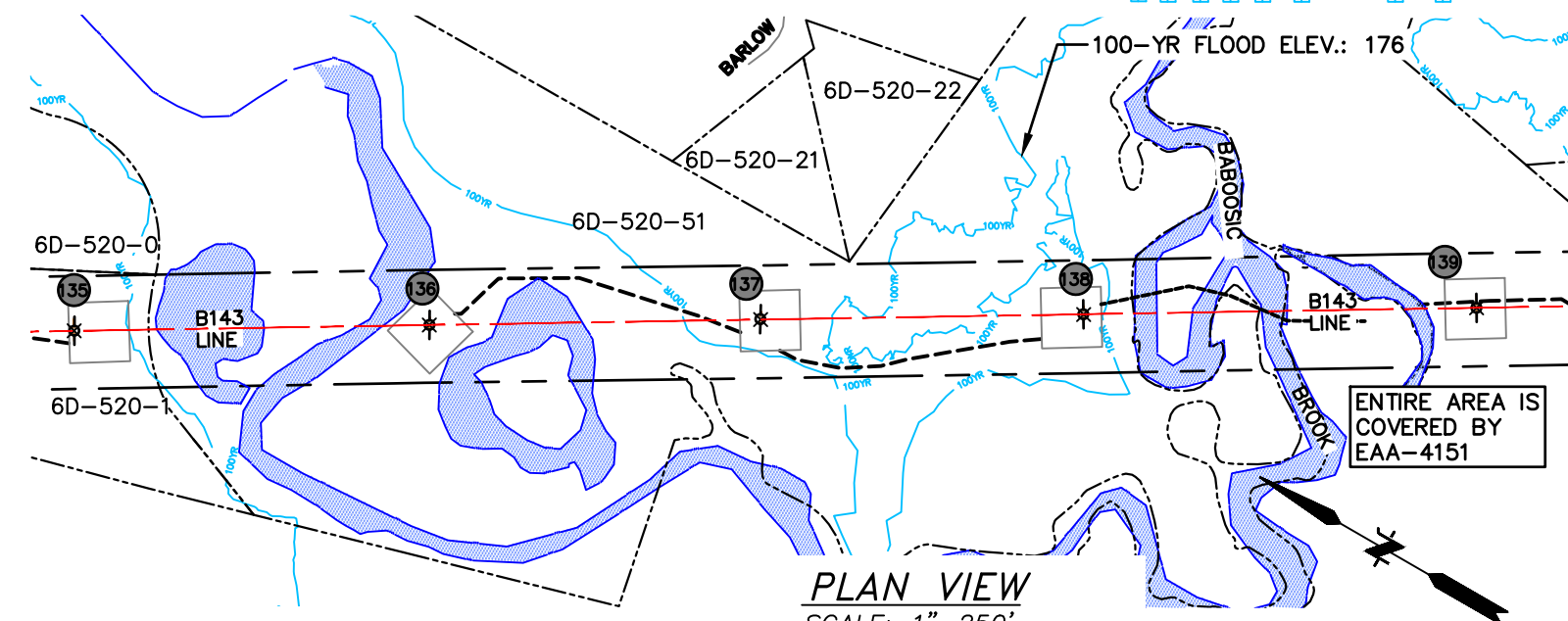
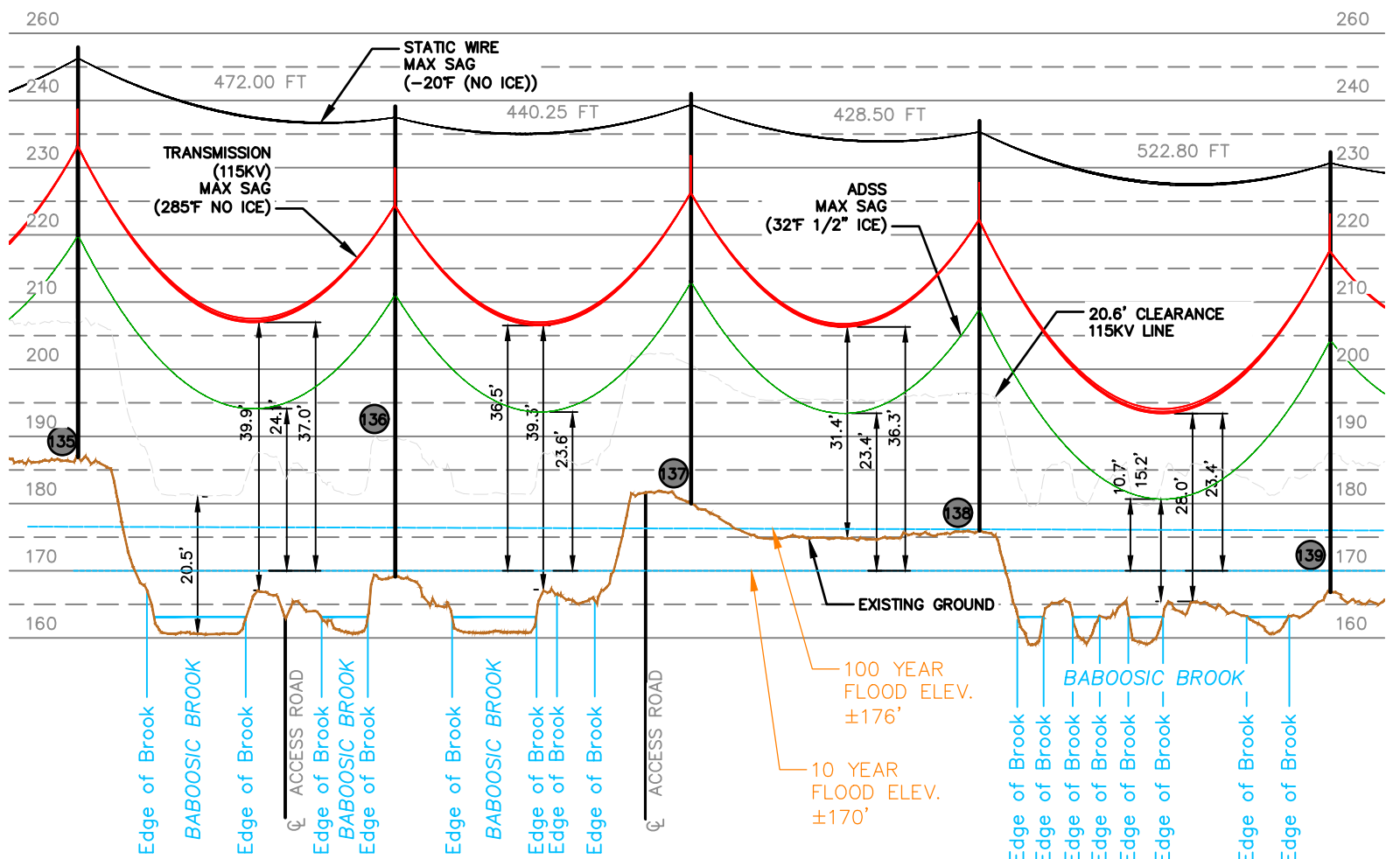
EXB	1
DRAWN	JWH
ENGINEER	BAP
CHECKED	BAP
APPROVED	BAP
DATE	8/20/2019

SCALE AS SHOWN FILE: DRAWING NO. EXHIBIT 1

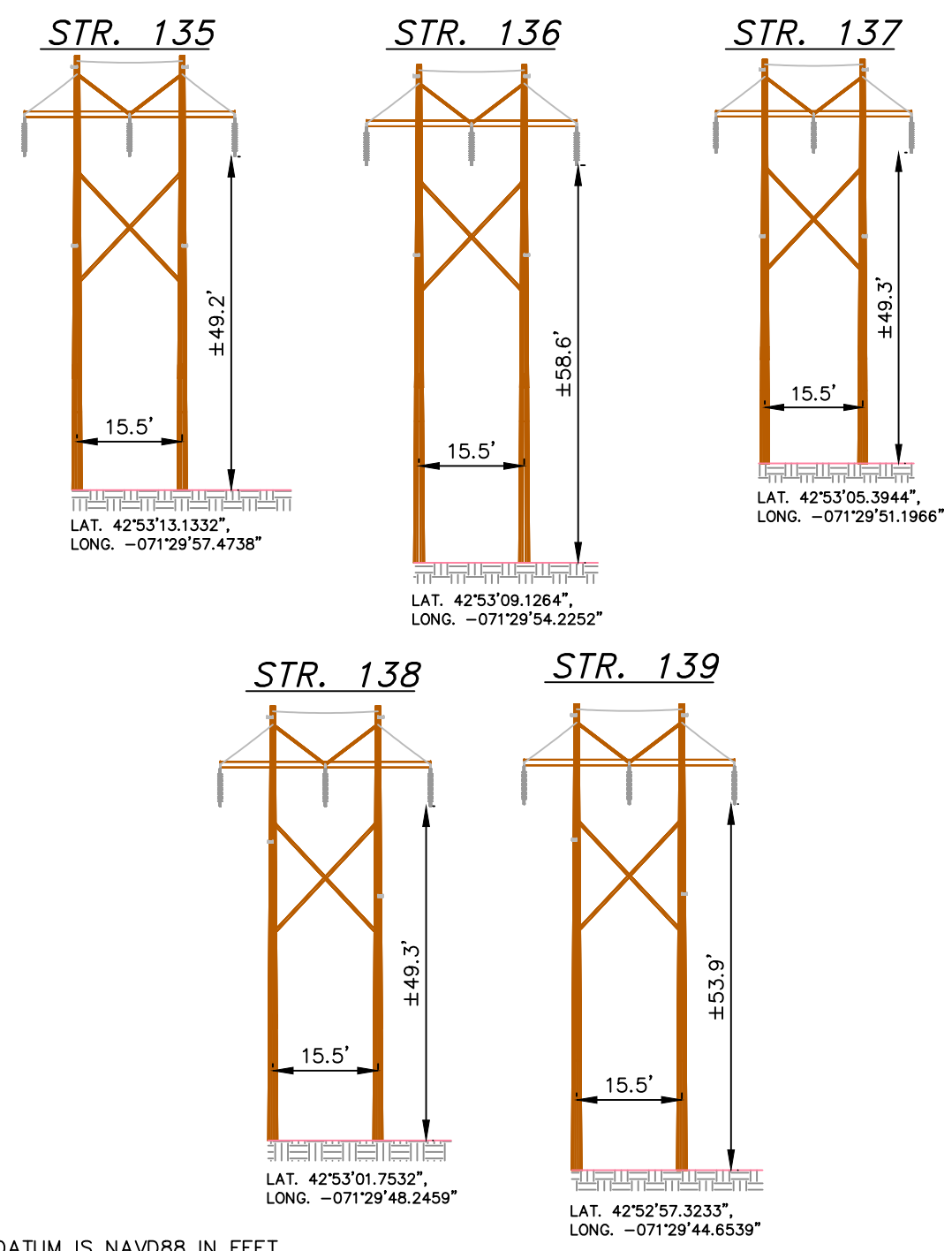
NO.	REVISION	DATE	DRWN	CHK	APPR

File Path: J:\DWG\99\9954\N42\Civil\Plan\19090540-N42-B143-Eversource.dwg Plotter: P:\Users\jwh\Documents\PC3 CTB File: FO.STB

File Path: J:\DWG\990540\N42\Civil\Plan\1990540-N42-B143-Eversource.dwg Plotter: P:\Users\jwheeler\Public\Documents\PC3 CTB File: FO.STB

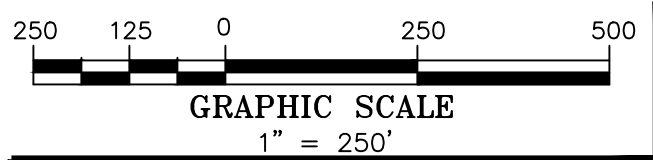
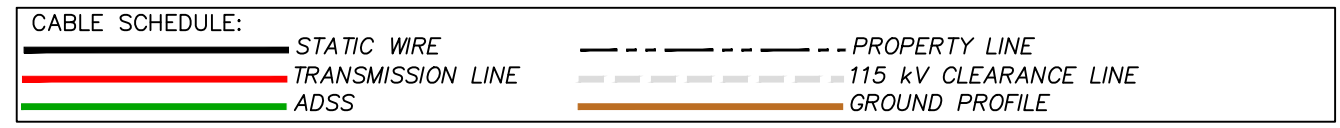


TOWN OF MERRIMACK, NH
LINE B143
STRUCTURES AND LOCATIONS



NOTES:
1. VERTICAL DATUM IS NAVD88 IN FEET
2. COORDINATE SYSTEM IS NEW HAMPSHIRE STATE PLANE NAD 83 US SURVEY FEET

WIRE	# OF CABLES	TYPE	DIA. (IN.)	WEIGHT/ 1000 FT	RATED LOAD (LBS.)	INSTALLED TENSION (NESC HEAVY)
STATIC	2	7 #8 ALUMOWELD	.385	262	-	3500
TRANSMISSION COND.	3	795 ASCR 3/4 (COOT)	1.040	805	-	5500
ADSS	1	72 FIBER ADSS	.643	167	4023	1700



LINE B143 115KV TRANSMISSION
BABOOSIC BROOK WATER CROSSING
MERRIMACK, N.H.

SCALE AS SHOWN	FILE:	DRAWING NO.
	MAGE:	EXHIBIT 2

EXB	2
DRAWN	JWH
ENGINEER	BAP
CHECKED	BAP
APPROVED	BAP
DATE	8/20/2019

NO.	REVISION	DATE	DRWN	CHK	APPR