

Earle F. & Isabelle H. Knowles
 (f. Philip E. & Helen P. Peyer
 - Feb. 28, 1990 - B.1436, P.229 (1/3 int.)
 & Feb. 20, 1991 - B.1440, P.830 (2/3 int.)
 Lot 2 per Plan Ref. 2)

(See Boundary Line Agreement
 between Cecil R. & Grace D. Head
 and Earle F. Knowles -
 June 14, 1945 - B.237, P.242)

(See Head to Gladys M. Prescott -
 Mar. 2, 1946 - B.245, P.111 &
 Prescott to John Donald & Dorothy
 Violet Hayes - Apr. 19, 1954 -
 B.335, P.505)

Donald & Ann McGarity
 (f. Mary F. Hewes - Oct. 17, 1955
 B.1042, P.49 "excepting B & M
 Railroad trestle". See Plan Ref. 1.
 Also see deed of State of N.H.
 - Dec. 31, 1997 - B.1731, P.660)

**Silver Lake Village
 Improvement Society**
 (f. Crystal Lodge No. 77 I.O.O.F.
 Mar. 2, 1904 - B.182, P.457.)
 "Monument Beach"

**Huntington III &
 Christine M. Barclay**
 (f. Barclay - Aug. 25, 1992
 - B.1497, P.792)

Silver Lake
 f.k.a. Six-Mile Pond

State of N.H.
 (f. Town of Madison - Nov. 7, 1994 -
 B.1599, P.649; see Plan Ref. 3)

I certify that this survey plat is not a subdivision pursuant to this title
 and that the lines of streets shown are those of public or private streets
 or ways already established and that no new ways are shown.
 (N.H.R.S.A. 676:18)
 4/6/98
 Date
 Douglas C. Burnell
 Licensed Land Surveyor (SEAL)

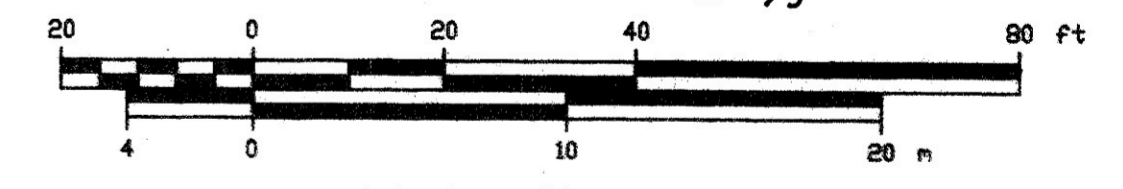
NOTES:

- Coordinate grid is assumed. Bearings are true (astronomic) based on a solar observation.
- This plan is based on a survey performed Jan. 1993 for Plan Ref. 3 under the direct supervision of Douglas C. Burnell, LLS #520, using a geodetic total station and steel tape, and conforming with the specifications for standard urban property surveys per the 12/8/94 N.H. Code of Administrative Rules for the Board of Licensure for Land Surveyors.

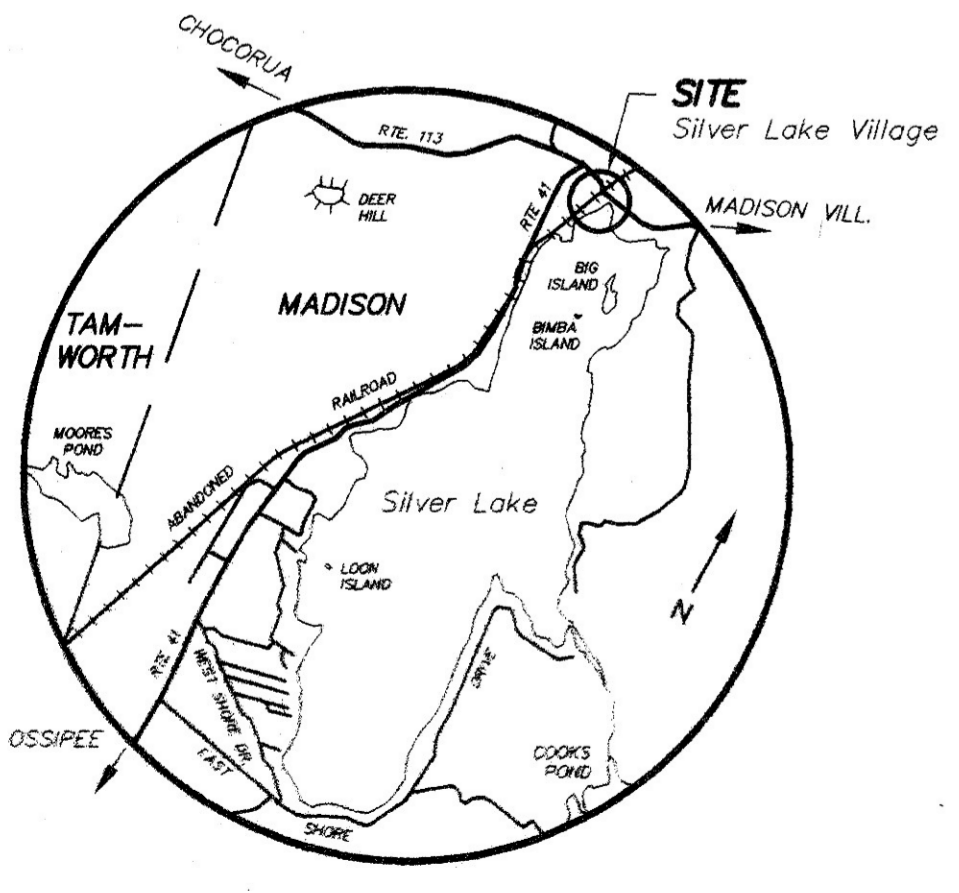
PLAN REFERENCES:

- July 3, 1990 "Plan of Land located in Madison, N.H., Owners: Donald and Ann McGarity" by E.R. O'Brien Land Surveyors, recorded Carroll County Registry of Deeds Plan Book 131, Page 24.
- Feb. 12, 1985 "Subdivision Plan of Land located in Madison, N.H. surveyed for Helen Knowles Peyer" by E.R. O'Brien, recorded P.B. 74, P.54.
- Oct. 1973 plans "Boston & Maine Railroad, Conway Branch, Portland Division, to the Town of Madison, N.H.", Sheet 3 of 8 by Warren P. Cate, recorded P.B.98, P.31. Also June 1914 "Right-of-Way and Track Map - B&M R.R." v4.1-NH, sheet 60 of 71
- Feb. 8, 1993 "Plan of the Town of Madison's B&M Railroad Corridor, Silver Lake Village, January 1993" and Jan. 27, 1993 "Plan of Portion of Silver Lake Village, Town of Madison, N.H. in the 1890's" by HEB.

PLAN RECORDED ON 5/5/98 CARROLL Co REG. OF DEEDS
 BOOK 163 PAGE 53




COPYRIGHT © 1998 HEBCE, PA
 All Rights Reserved



VICINITY MAP
 SCALE: 1" = 4,000'
 SOURCE: USGS MAP
 (SILVER LAKE, NH)

NO.	REVISION	DATE	BY



HEB
 HEDMUND BERGERON
 CIVIL ENGINEERS, P.A.
 NORTH CONWAY, N.H.
 (603) 356-6888

**BOUNDARY PLAN OF THE
 B&M RAILROAD CORRIDOR IN
 SILVER LAKE VILLAGE, MADISON, N.H.**
 PREPARED FOR THE
STATE OF N.H. DEPT. OF TRANSPORTATION

SURVEYED BY	PWG
DESIGNED BY	
DRAWN BY	SAB
CHECKED BY	DCB
SCALE	1" = 20'
FIELD BOOK	234, 280
DATE	2 APR 98
	92079B
	BP-1
	SHEET 1 OF 1